



Coordinated Health

www.coordinatedhealth.com

Hazleton Campus

East Stroudsburg Campus

Lehighton Campus

Brodheads ville Campus

Phillipsburg Campus

**Allentown Hospital
Allentown Campus**

**Bethlehem Hospital
Bethlehem Campus
at Highland Ave.**

**Bethlehem Campus
at Schoenersville
Road**

**Easton Campus
at Greenwood Ave.**

**Easton Campus
at Emrick Boulevard**

Warren Hospital

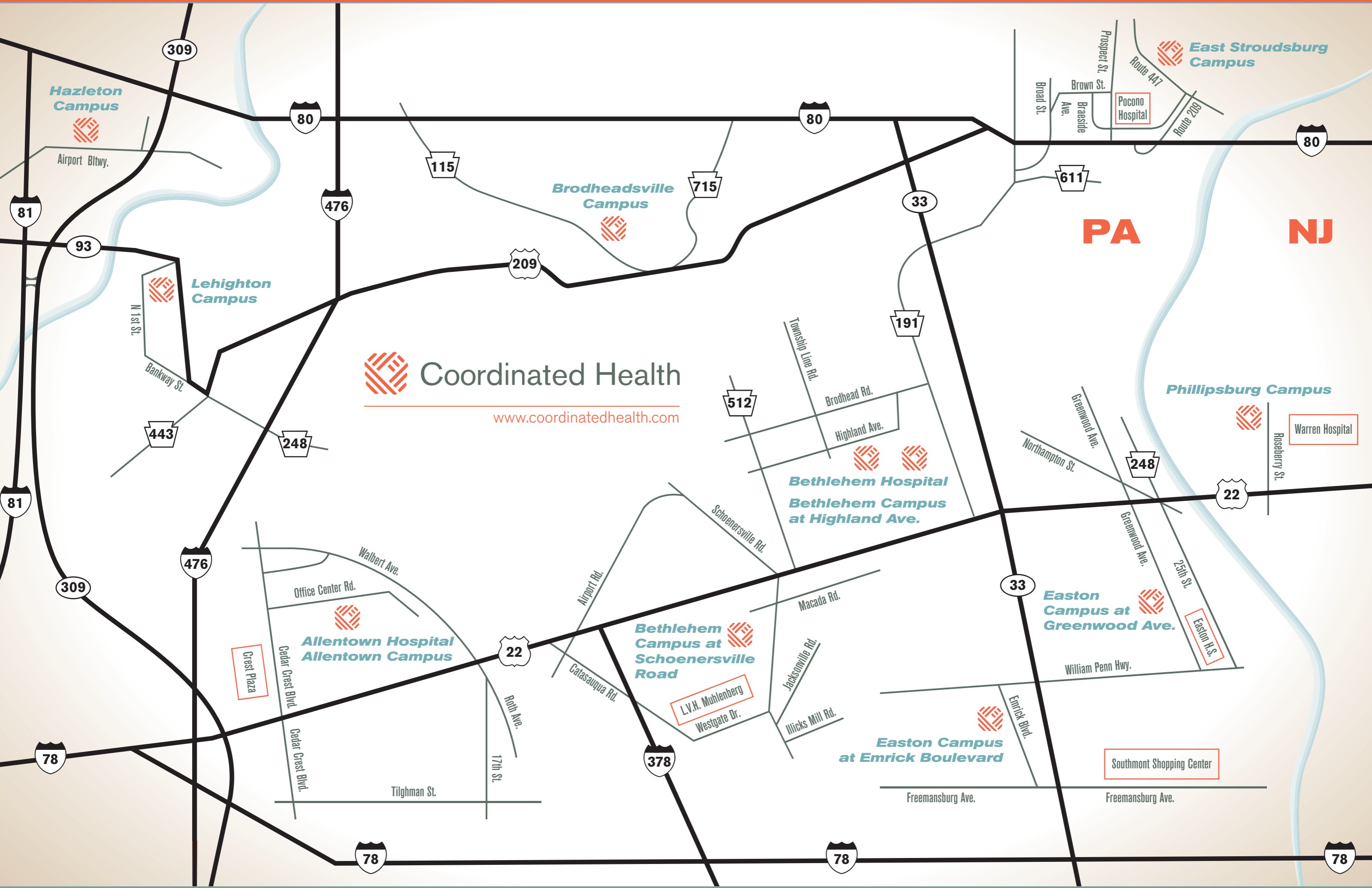
Easton H.S.

Southmont Shopping Center

L.V.H. Muhlenberg
Westgate Dr.

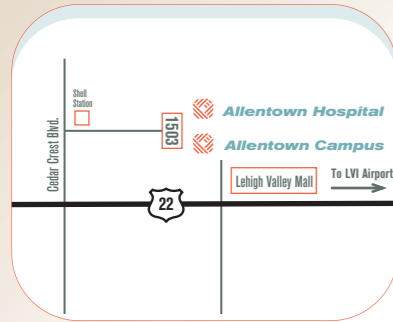
Pocono Hospital

Crest Plaza





Coordinated Health *Campus Map*

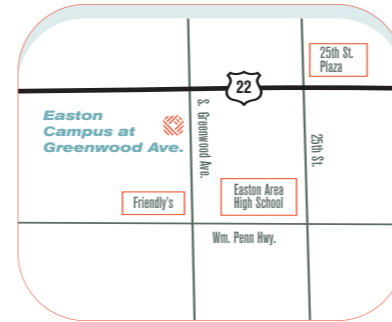


Allentown Hospital
1503 N. Cedar Crest Blvd.
(rear of building)

Allentown Campus
1503 N. Cedar Crest Blvd.
(front of building)

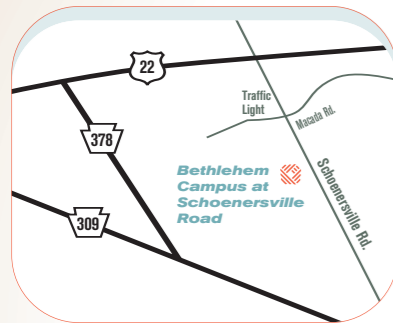
Allentown, PA 18104
610-433-8080

Easy Access from Routes 22, 309, 78 and the PA Turnpike
From the City of Allentown – Cedar Crest Boulevard over Route 22. 1/4 mile past Route 22 make a right into the Cedar Pointe Corporate Center just past commercial center. Proceed approximately one block to the 1503 building.
From Allentown Area – Use any of the major highways (Routes 309, 78 or PA Turnpike) to get to Route 22. Follow Route 22 to the Cedar Crest exit and follow directions above.



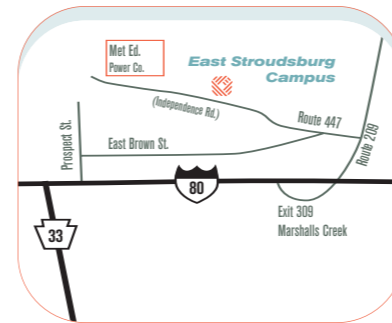
Easton Campus at Greenwood Ave.
400 South Greenwood Ave.
Easton, PA 18042
610-861-8080

Easy access from Routes 22, 33 & 78
From New Jersey – Take Route 22 West into Pennsylvania. Exit off of Route 22 at the third exit in PA, Easton's 25th Street exit. At light make a left. At fourth light make a right onto William Penn Highway. At second traffic light make another right onto Greenwood Ave.
From Pocono area – Take Route 33 South to Route 22 East. Get off at next exit, Easton's 25th Street exit. At light turn right onto Route 248 (25th Street). At second light make a right onto William Penn Highway. At next traffic light make another right onto Greenwood Ave.
From Easton/Nazareth area – Follow Route 248 (25th St.) to William Penn Highway. Proceed right on William Penn to Greenwood Ave. Make right turn onto Greenwood. 1/2 block make a left into parking lot and proceed around building.



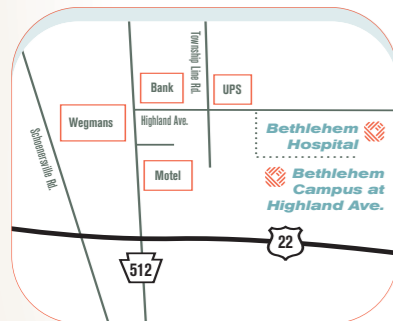
Bethlehem Campus at Schoenersville Rd.
2775 Schoenersville Rd.
Bethlehem, PA 18017
610-861-8080

Easy access from Routes 22, 33 & 78
From Allentown Area – Take Route 22 East to Schoenersville Road exit. At end of ramp make a left. Go to first stop light. Make a right onto Macada Road, make the first left and follow signs for parking.
From New Jersey – Take Route 22 West to PA. Exit at the 7th exit (Schoenersville Road). At end of ramp make a left. At second stop light make a right onto Macada Road, make the first left and follow signs for parking.
From Pocono area – Take Route 33 South to Route 22 West. Get off at third exit (Schoenersville Road). At end of ramp make a left. At second stop light make a right onto Macada Road, make the first left and follow signs for parking.



East Stroudsburg Campus
505 Independence Rd.
East Stroudsburg, PA 18301
610-861-8080

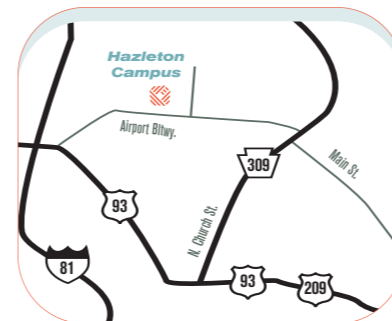
Easy Access from Routes I-80, 209 and the PA Turnpike
From Wilkes-Barre Scranton – Take the NE extension of the PA Turnpike South to I-80 East. Follow directions from I-80 below.
From Northern New Jersey – Take I-80 West to exit 309. Directions from I-80.
From I-80 – Easy access off I-80. Take exit 309 (Route 209 Marshalls Creek). Follow to first traffic light. Make left at light onto Route 447 (Independence Rd.) follow 4/10 mile, turn right into parking lot area. Coordinated Health is next to Met Ed (power company).



Bethlehem Hospital
2310 Highland Ave.

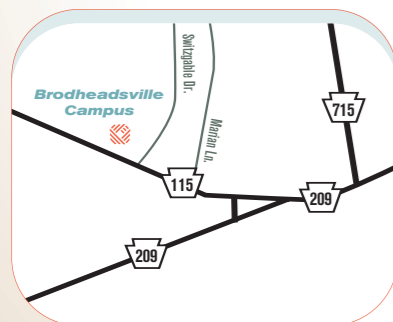
Bethlehem Campus at Highland Ave.
2300 Highland Ave.
Bethlehem, PA 18020
610-861-8080

Easy access from Routes 22, 33 & 78
From Easton and Phillipsburg – Take Route 22 West to Route 512 North. Turn right onto Route 512 and turn right onto Highland Ave. Follow straight to Bethlehem Hospital and Campus.
From Allentown and Bethlehem – Take Route 22 East to Route 512 North. Turn right onto Route 512 and turn right onto Highland Ave. Follow straight to Bethlehem Hospital and Campus.
From Pocono area – Take Route 33 South to Route 22 West. Follow to Route 512 North. Turn right onto 512 and turn right onto Highland Ave. Follow straight to Bethlehem Hospital and Campus.



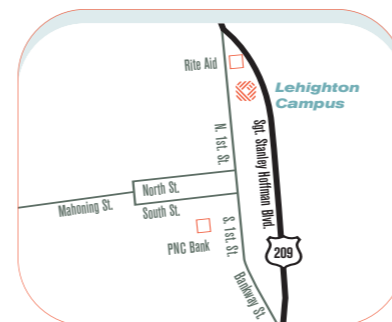
Hazleton Campus
Hazleton Health and Wellness Center
50 Moisey Dr., Suite 202
Hazleton, PA 18202
610-861-8080

From the South – Take Route 22 to 309 North. Take I-81 ramp toward Hazleton/Harrisburg, merge onto I-81 North toward Hazleton. Merge onto PA 93 South, Susquehanna Boulevard via Exit 145 toward West Hazleton. Turn left onto Airport Beltway. Turn left on Moisey Drive. (Across from Walmart and next to Independence Toyota.)
From the East – Take I-80 West towards I-476/Hazleton. Merge onto I-81 South via exit 260A toward Harrisburg. Merge onto PA-93 South via Exit 145 toward W. Hazleton. Turn left onto Airport Beltway. Turn left onto Moisey Drive. (Across from Walmart and next to Independence Toyota.)



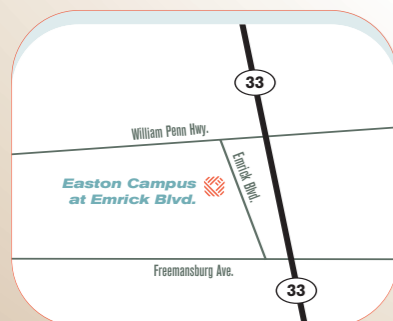
Brodheadsville Campus
HC1 Box 1425
Corner of Rt. 115 & Switzgable Dr.
Brodheadsville, PA 18322
610-861-8080

Easy Access from Routes 209 & 115
From Areas Southwest – Follow Route 209 North to intersection with Route 115. Turn left onto Route 115 then right onto Switzgable Drive.
From Areas Northwest – Take I-80 to Route 115 South. Follow to intersection of Route 115 and Switzgable Drive. Turn left onto Switzgable Dr.
From the East – Follow Route 33 to Lehigh/Brodheadsville exit (Route 209). Route 209 South to Route 115 split. Bear right onto Route 115 North. Follow Route 115 to Switzgable Drive. Turn right onto Switzgable Dr.
From the North – Follow Route 80 to Tannersville exit. Follow Route 715 South to Route 209 South. Make a right onto Route 209 South, then follow Route 209 South to the Route 115 split. Bear right onto Route 115 North. Make a right on Switzgable Drive.



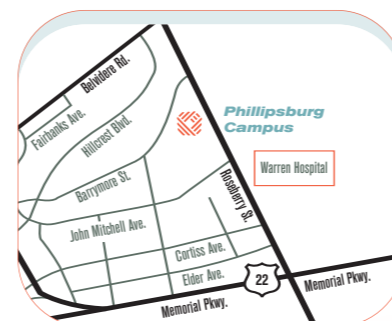
Lehighton Campus
239 N. First St.
Lehighton, PA 18235
610-861-8080

From the North or South – Take exit 74, the Lehighton/Mahoning Valley exit, off the turnpike and then follow the Lehighton off ramp to the stop sign. Turn right onto Route 209 South. At the stop light continue straight over the bridge and stay in the right lane. Turn right at the end of the bridge and continue on Route 209 South. Stay in the left lane until you reach the sign for Coordinated Health. Turn left into parking lot.
From Areas Northwest – South on Route 93 through Beaver Meadows. Continue over Broad Mountain on Route 93 until you reach the first stop sign (will be a 3-way intersection). Turn right onto Route 209 North. Follow Route 209 North through Jim Thorpe. At second stop light turn left. Follow Route 209 North over mountain into Lehighton. Coordinated Health is on left as you enter Lehighton.
From the West – Turn onto Route 443 East from Route 309 and follow for 12 miles. At the sixth stop light turn left onto Route 209 North. Stay in left lane until you reach Coordinated Health.



Easton Campus at Emrick Blvd.
3101 Emrick Blvd., Suite 112
Bethlehem, PA 18020
610-861-8080

Easy access from Routes 22, 33 & 78
From the West – Take Route 22 East to Route 33 South. Take the first exit at William Penn Highway. Turn right onto William Penn Highway West for one block and turn left onto Emrick Blvd. 3101 Emrick is the first building on the right.
From the East – Take Route 22 West to Route 33 South. Take the first exit at William Penn Highway. Turn right onto William Penn Highway West for one block and turn left onto Emrick Blvd. 3101 Emrick is the first building on the right.



Phillipsburg Campus
123 Roseberry St., Suite A
Phillipsburg, NJ 08865
610-861-8080

From Easton PA – Take Route 22 East to Roseberry Street. Go North on Roseberry Street towards Warren Hospital. 123 Roseberry Street is three blocks on the left.
From Points East in NJ – Take Route 22 East to Roseberry Street. Go right on Roseberry Street towards Warren Hospital. 123 Roseberry Street is three blocks on the left.